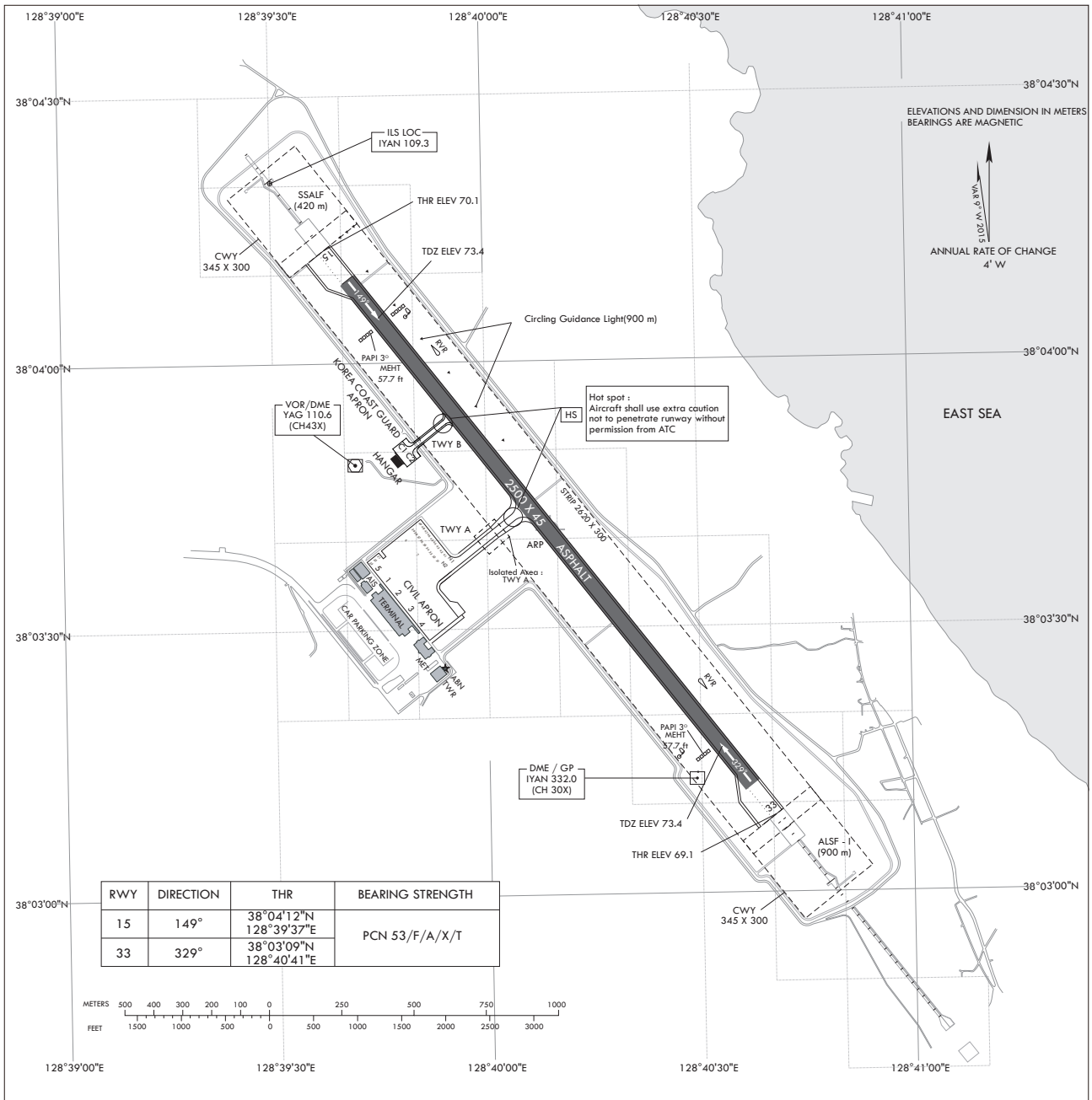


**AERODROME
CHART - ICAO**

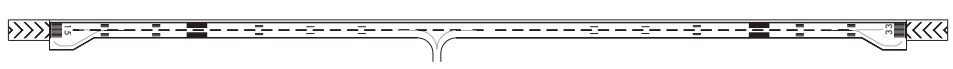
38°03'41"N
128°40'09"E ELEV 73 m

| | | |
|-----|---------|--------|
| TWR | 118.85 | 123.15 |
| | 124.375 | 240.4 |
| GND | 123.15 | 240.4 |

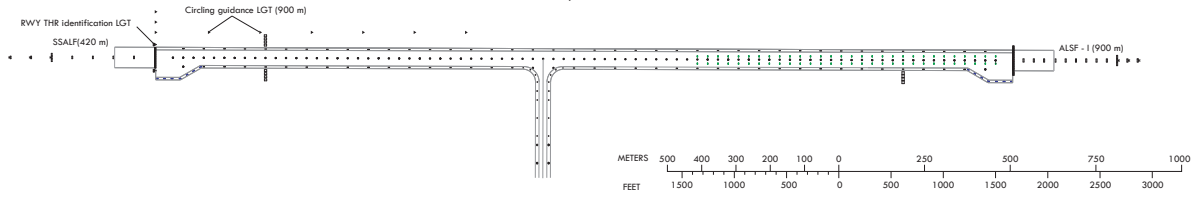
YANGYANG/Yangyang Intl



MARKING AIDS RWY 15 / 33 AND EXIT TWY



LIGHTING AIDS RWY 15 / 33 AND EXIT TWY



Change : Information of aerodrome ELEV and withdrawal of ATS airspace.